


**STUDY TOUR CUM FACULTIES AND STUDENTS EXCHANGE PROGRAMME  
BETWEEN  
DEPARTMENT OF GEOGRAPHY,  
GOVT. AIZAWL NORTH COLLEGE AND GOVT. HNAHTHIAL COLLEGE**

Department of Geography, Government Aizawl North College organized a study tour programme from 21st to 24th February 2023 for the final semester students as per the syllabus (Paper XI, Part C). Tuipui D village, Hnahthial district located on the banks of Chhimtuipui river which is one of the biggest rivers in Mizoram and the most tourist attractive village due to the conservation of fish in the river was visited and surveyed for their dissertation. Moreover, the village has a good potential for horticulture and agricultural development due to its locational advantages. Two buses were hired for 56 students and two faculties from the department guided the tour.

During the tour programme, faculties and students exchange programme was arranged between the Dept. of Geography, Govt. Aizawl North College and Dept. of Geography, Govt. Hnahthial College for one day (on 23rd February 2023) in fulfillment of the Memorandum of Understanding (MoU) jointly signed by the two parties. A very meaningful and fruitful programme was used for faculties and students. This faculty and students exchange programme with other colleges belonging to the different districts is the first time for Govt. Aizawl North College is one of the great achievements of the department also. Two presentations were delivered by both parties and followed by a successful interaction programme.



  
(K.VANLALTHAA)  
Associate Professor & Head  
Department of Geography  
Govt. Aizawl North College







 **GPS Map Camera**


**Hnahthial, Mizoram, India**

XWJH+3CW, Hnahthial, Mizoram 796571, India

Lat 22.980406°

Long 92.927836°

23/02/23 11:11 AM GMT +05:30



 **GPS Map Camera**

**Hnahthial, Mizoram, India**


XWJH+3CW, Hnahthial, Mizoram


796571, India

Lat 22.980406°

Long 92.927833°

23/02/23 11:20 AM GMT +05:30



 **GPS Map Camera**

**Hnahthial, Mizoram, India**


XWJH+3CW, Hnahthial, Mizoram

796571, India

Lat 22.980406°

Long 92.927835°

23/02/23 11:30 AM GMT +05:30





 **GPS Map Camera**

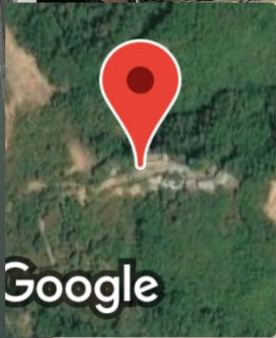
**Hnahthial, Mizoram, India**

XWJH+3CW, Hnahthial, Mizoram 796571, India

Lat 22.980406°

Long 92.927832°

23/02/23 11:08 AM GMT +05:30



**Google**







